

APPEAL FORM

YOU MUST SUBMIT YOUR APPEAL BY JUNE 8, 2023

(You may also file on-line at www.arapahoegov.com/assessor)

PIN # 031046149

OWNER: LONCHARICH CHRISTOPHER

Property Classification: 1212 - 1212 Single Family Residential

PROPERTY ADDRESS: 3120 S HIGH ST

APPRaisal PERIOD: Your property has been valued as it existed on January 1 of the current year, based on sales and other information gathered from the 24-month period beginning July 1, 2020 and ending June 30, 2022 (the base period). The current year value represents the market value of your property, that is, an estimate of what it would have sold for on the open market on June 30, 2022. If data is insufficient during the base period, assessors may use data going back in six-month increments from the five-year period ending June 30, 2022. Sales have been adjusted for inflation and deflation when there has been an identifiable trend during the base period, per Colorado Statute. You may file an appeal with the Assessor if you disagree with the current year value or the property classification determined for your property.

What is your estimate of the value of your property as of June 30, 2022

\$

Reason for filing an appeal:

ALL PROPERTY TYPES (Market Approach)

The market approach utilizes sales of similar properties from July 1, 2020 through June 30, 2022 (the base period) to develop an estimate of value. Colorado Law requires the Assessor to exclusively use the market approach to value residential property. All sales must be adjusted for inflation or deflation to the end of the data-gathering period, June 30, 2022. If you believe that your property has been incorrectly valued, and are aware of sales of similar properties that occurred in your immediate neighborhood during the base period, please list them below.

PIN #

Property Address

Date Sold

Sale Price

COMMERCIAL PROPERTY (does not include single-family homes, condominiums or apartments)

Commercial and industrial properties are valued based on the cost, market and income approaches to value. Using the income approach, the net operating income is capitalized into an indication of value. If your commercial or industrial property was not leased from July 2020 through June 2022, please see the market approach section above. If your property was leased during the data gathering period, please attach an operating statement indicating your income and expense amounts. Also, please attach a rent roll indicating the square footage and rental rate for each tenant occupied space. If known, attach a list of rent comparables for competing properties. You may also submit any appraisals performed in the base period on the subject property, and any other information you wish the Assessor to consider in reviewing your property value.

Please provide contact information if an on-site inspection is necessary:

Print Name

Daytime Telephone / Email

ATTESTATION: I, the undersigned owner/agent of this property, state that the information and facts contained herein and on any attachment constitute true and complete statements concerning the described property. I understand that the current year value of my property may increase, decrease, or remain unchanged, depending upon the Assessor's review of all available information pertinent to the property.

☐ Owner

☐ Agent

Signature

Date

Owner Email Address

OWNER AUTHORIZATION OF AGENT:

Print Owner Name

Owner Signature

Print Agent Name

Agent Signature


Date

Agent Telephone

Agent Address

Agent Email Address

If mailed - postmarked no later than June 8 - send to: PK Kaiser, MBA, MS, Assessor, 5334 S. Prince Street, Littleton, CO 80120-1136




ARAPAHOE COUNTY

REAL PROPERTY

NOTICE OF VALUATION

THIS IS NOT A TAX BILL

Scan to see map ---->



LITTLETON OFFICE

5334 S. Prince Street

Littleton, CO 80120-1136

Ph: 303-795-4600

Fax: 303-797-1295

TDD: Relay-711

AURORA OFFICE

15400 E. 14th Pl Suite 500

Aurora, CO 80011

Ph: 303-795-4600

Fax: 303-636-1380

TDD: Relay-711

CHRISTOPHER LONCHARICH

3120 S HIGH ST

ENGLEWOOD CO 80113-3027

PK Kaiser, MBA, MS, Assessor

www.arapahoegov.com/assessor

TAX YEAR	TAX AREA	PIN NUMBER	CONTROL #	DATE	
2023	0440	031046149	1971-35-4-03-003	4/15/23	
PROPERTY ADDRESS		LEGAL DESCRIPTION			
3120 S HIGH ST		LOT 3 BLK 9 EVANSTON BDWY ADD 2ND FLG SubdivisionCd 022650 SubdivisionName EVANSTON BDWY ADD 2ND FLG BLK 9 Block 009 Lot 003			
PROPERTY CLASSIFICATION		CURRENT YEAR ACTUAL VALUE AS OF JUNE 30, 2022	PRIOR YEAR ACTUAL VALUE AS OF JUNE 30, 2020	CHANGE IN VALUE	
Residential					
TOTAL		\$740,700	\$514,500	+\$226,200	

PROPERTY CHARACTERISTICS ARE SHOWN ON THE REVERSE SIDE OF THIS FORM

VALUATION INFORMATION: Your property has been valued as it existed on January 1 of the current year. The value of residential property is based on the market approach to value. For property tax year 2023, the actual value of the residential real property will be reduced by \$15,000 or the amount that reduces the valuation for assessment to \$1,000. The value of all other property is based on consideration of the market, cost, and income approaches to value. The actual value for commercial improved real property will be reduced by \$30,000 or the amount that reduces the valuation for assessment to \$1,000. The actual value above does not reflect the deduction.

Your property was valued as it existed on January 1 of the current year. Your taxes will be calculated using a percentage of current year actual value. The Residential Assessment Rate is 6.765%, Agricultural is 26.4% and all other Agricultural Business is 27.9%. Commercial Renewable Energy and Commercial Renewable Personal Property is 26.4% and all other commercial property is 27.9%. A change in the residential assessment percentage is not grounds for appeal or abatement of taxes, §39-5-121(1), C.R.S. Real property includes land and improvements. Improvements are defined as all structures, buildings, fixtures, fences, and water rights erected upon or affixed to land, whether or not title to such land has been acquired, §39-1-102(7), C.R.S.

The tax notice you receive next January will be based on the current year actual value. If the Senior Citizen or Disabled Veteran Property Tax Exemption has been applied to your residential property, it is not reflected in the current year actual value shown above.

ESTIMATED TAXES: The amount shown is merely an estimate based upon the best available information. You have the right to protest the adjustment in valuation, but not the estimate of taxes, § 39-5-121 (1), C.R.S.
\$3,689.23

YOU HAVE THE RIGHT TO APPEAL YOUR PROPERTY VALUE OR ITS CLASSIFICATION.

RETAIN A COPY OF THE NOTICE OF VALUATION AND YOUR APPEAL FOR YOUR RECORDS

APPEAL PROCEDURES

APPEAL BY MAIL OR FAX: If you choose to mail or fax a written appeal, you may complete the form on the reverse side of this notice and mail or fax it to the Assessor at the address below. To preserve your right to appeal, your mailed or faxed appeal must be postmarked or transmitted no later than June 8. The Assessor's fax number is 303-797-1295.

MAIL TO: ASSESSMENT DIVISION - REAL PROPERTY APPEAL, 5334 S. Prince Street, Littleton, CO 80120-1136

APPEAL ON-LINE AT: www.arapahoegov.com/assessor by June 8.

APPEAL OPTIONS: Appeals for all property types also include drop box, phone appointments and walk-in appointments. To enhance your experience, we are offering phone appointments with appraisal staff responsible for your area. You may request a phone appointment using our website by clicking on [Schedule Appeal Appointment](#) or by calling our office at 303-795-4600. Telephone hours of service for phone appointments: 303-795-4600; Monday - Friday, 7:30 a.m. - 5 p.m. Walk-in appointments may be made 05/01/2023 - 05/19/2023 only. County building doors close at 4:00 p.m.

If a property owner does not timely object to their property's valuation by 6/8/2023 12:00:00AM under section 39-5-122, C.R.S., they may file a request for an abatement under section 39-10-114, C.R.S., by contacting the county assessor.


ASSESSOR'S DETERMINATION: The Assessor must make a decision on your appeal and mail a Notice of Determination to you by the last regular working day in June.

APPEALING THE ASSESSOR'S DECISION: If you are not satisfied with the Assessor's determination regarding your appeal, or if you do not receive a Notice of Determination from the Assessor and wish to continue your appeal, you MUST file a written appeal with the County Board of Equalization on or before 07/15/2023.

AGENT ASSIGNMENT: If you authorize an agent to act on your behalf, attach a signed letter stating the agent's name, address, and phone number.

NOTE: Please observe the appeal deadlines; after these dates your right to appeal is lost. To preserve your appeal rights you may be required to prove you have filed a timely appeal; therefore, we recommend all correspondence be mailed with a proof of mailing (i.e. registered or certified mail).

Appeals will not be accepted after June 8

<div><div></div><div>ARAPAHOE COUNTY</div></div>		NO PHOTO AVAILABLE	NO PHOTO AVAILABLE	NO PHOTO AVAILABLE	NO PHOTO AVAILABLE	NO PHOTO AVAILABLE
		SALE 1	SALE 2	SALE 3	SALE 4	SALE 5
		*****	*****	*****	*****	*****
PARCEL ID	031046149	031046459001	031045941001	031049130001	031047862001	031049245001
STREET #	3120 S	3131 S	3120 S	2299 E	3144 S	2230 E
STREET	HIGH	HIGH	RACE	FLOYD	VINE	FLOYD
STREET TYPE	ST	ST	ST	PL	CT	AVE
APT #						
DWELLING	*****	*****	*****	*****	*****	*****
Time Adj Sale Price		793826	791504	741400	646051	615000
Original Sale Price	0	780250	740000	550000	614000	615000
Concessions and PP	0	0	0	0	0	0
Parcel Number	1971-35-4-03-003	1971-35-4-04-015	1971-35-4-02-003	1971-35-4-17-011	1971-35-4-12-005	1971-35-4-17-022
Neighborhood	131	131	131	131	131	131
Neighborhood Group	214750	214750	214750	214750	214750	214750
LUC	1220	1220	1220	1220	1220	1220
Allocated Land Val	315000	315000	315000	315000	315000	315000
Improvement Type	Traditional	Traditional	Traditional	Traditional	Traditional	Traditional
Improvement Style	1 Story/Ranch	1 Story/Ranch	1 Story/Ranch	1 Story/Ranch	1 Story/Ranch	1 Story/Ranch
Year Built	1955	1953	1953	1955	1954	1955
Remodel Year	0	0	0	0	0	0
Valuation Grade	C	C	C	C	C	C
Living Area	1120	1044	1377	1377	1377	1404
Basement/Garden lvl	1120	1044	1377	1377	546	0
Finish Bsmt/Grdn lvl	1064	731	965	413	275	0
Walkout Basement	0	0	0	0	0	0
Attached Garage	0	0	0	0	0	0
Detached Garage	480	462	240	576	440	440
Open Porch	437	0	139	394	376	168
Deck/Terrace	0	324	0	0	0	112
Total Bath Count	2	2	3	3	2	2
Fireplaces	0	2	1	1	1	1
2nd Residence	0	0	0	0	0	0
Regression Valuation	740864	756904	768864	780746	701779	667620
VALUATION	*****	*****	*****	*****	*****	*****
SALE DATE		03/28/2022	12/06/2021	08/03/2020	01/18/2022	05/27/2022
Time Adj Sale Price		793,826	791,504	741,400	646,051	615,000
Adjusted Sale Price		777,786	763,504	701,518	685,136	688,244
ADJ MKT \$	740,737					