

APPEAL FORM

YOU MUST SUBMIT YOUR APPEAL BY JUNE 10, 2024

(You may also file on-line at www.arapahoeco.gov/assessor)

PIN # 031037719

OWNER: SHAW RYAN T

Property Classification: 1212 - 1212 Single Family Residential

PROPERTY ADDRESS: 2900 S EMERSON ST

APPRaisal PERIOD: Your property has been valued as it existed on January 1 of the current year, based on sales and other information gathered from the 24-month period beginning July 1, 2020 and ending June 30, 2022 (the base period). The current year value represents the market value of your property, that is, an estimate of what it would have sold for on the open market on June 30, 2022. If data is insufficient during the base period, assessors may use data going back in six-month increments from the five-year period ending June 30, 2022. Sales have been adjusted for inflation and deflation when there has been an identifiable trend during the base period, per Colorado Statute. You may file an appeal with the Assessor if you disagree with the current year value or the property classification determined for your property.

What is your estimate of the value of your property as of June 30, 2022

\$

Reason for filing an appeal:

ALL PROPERTY TYPES (Market Approach)

The market approach utilizes sales of similar properties from July 1, 2020 through June 30, 2022 (the base period) to develop an estimate of value. Colorado Law requires the Assessor to exclusively use the market approach to value residential property. All sales must be adjusted for inflation or deflation to the end of the data-gathering period, June 30, 2022. If you believe that your property has been incorrectly valued, and are aware of sales of similar properties that occurred in your immediate neighborhood during the base period, please list them below.

PIN #

Property Address

Date Sold

Sale Price

COMMERCIAL PROPERTY (does not include single-family homes, condominiums or apartments)

Commercial and industrial properties are valued based on the cost, market and income approaches to value. Using the income approach, the net operating income is capitalized into an indication of value. If your commercial or industrial property was not leased from July 2020 through June 2022, please see the market approach section above. If your property was leased during the data gathering period, please attach an operating statement indicating your income and expense amounts. Also, please attach a rent roll indicating the square footage and rental rate for each tenant occupied space. If known, attach a list of rent comparables for competing properties. You may also submit any appraisals performed in the base period on the subject property, and any other information you wish the Assessor to consider in reviewing your property value.

Please provide contact information if an on-site inspection is necessary:

Print Name

Daytime Telephone / Email

ATTESTATION: I, the undersigned owner/agent of this property, state that the information and facts contained herein and on any attachment constitute true and complete statements concerning the described property. I understand that the current year value of my property may increase, decrease, or remain unchanged, depending upon the Assessor's review of all available information pertinent to the property.

☐ Owner

☐ Agent

Signature

Date

Owner Email Address

OWNER AUTHORIZATION OF AGENT:

Print Owner Name

Owner Signature

Print Agent Name

Agent Signature

Date


Agent Telephone

Agent Address

Agent Email Address

If mailed - postmarked no later than June 10 - send to: PK Kaiser, MBA, MS, Assessor, 5334 S. Prince Street, Littleton, CO 80120-1136

RETAIN A COPY OF THE NOTICE OF VALUATION AND YOUR APPEAL FOR YOUR RECORDS




ARAPAHOE COUNTY

REAL PROPERTY

NOTICE OF VALUATION

THIS IS NOT A TAX BILL

PK Kaiser, MBA, MS, Assessor



Scan to see map ---->

RYAN T SHAW & ELIZABETH M SHAW

2900 S EMERSON ST

ENGLEWOOD CO 80113-1740

LITTLETON OFFICE

5334 S. Prince Street

Littleton, CO 80120-1136

Ph: 303-795-4600

Fax: 303-797-1295

TDD: Relay-711

AURORA OFFICE

15400 E. 14th Pl Suite 500

Aurora, CO 80011

Ph: 303-795-4600

Fax: 303-636-1380

TDD: Relay-711

www.arapahoeco.gov/assessor

TAX YEAR	TAX AREA	PIN NUMBER	AIN	DATE	
2024	0010	031037719	1971-35-2-13-001	4/10/24	
PROPERTY ADDRESS		LEGAL DESCRIPTION			
2900 S EMERSON ST		LOT 1 CLARK SUB SubdivisionCd 016100 SubdivisionName CLARK SUB Block 000 Lot 001			
PROPERTY CLASSIFICATION		CURRENT YEAR ACTUAL VALUE AS OF JUNE 30, 2022		PRIOR YEAR ACTUAL VALUE AS OF JUNE 30, 2022	CHANGE IN VALUE
Residential					
TOTAL		\$977,100		\$840,400	+\$136,700

PROPERTY CHARACTERISTICS ARE SHOWN ON THE REVERSE SIDE OF THIS FORM

VALUATION INFORMATION: Your property was valued as it existed on January 1 of the current year. Your taxes will be calculated using a percentage of current year actual value. The Residential Assessment Rate is 7.07%, Residential Multi Family is 6.80%, Agricultural is 26.4% and all other Agricultural Business is 29%. Commercial Renewable Energy and Commercial Renewable Personal Property is 26.4% and all other commercial property is 29%. A change in the residential assessment percentage is not grounds for appeal or abatement of taxes, §39-5-121(1), C.R.S. Real property includes land and improvements. Improvements are defined as all structures, buildings, fixtures, fences, and water rights erected upon or affixed to land, whether or not title to such land has been acquired, §39-1-102(7), C.R.S.

The tax notice you receive next January will be based on the current year actual value. If the Senior Citizen or Disabled Veteran Property Tax Exemption has been applied to your residential property, it is not reflected in the current year actual value shown above.

ESTIMATED TAXES: The amount shown is merely an estimate based upon the best available information. You have the right to protest the adjustment in valuation, but not the estimate of taxes, § 39-5-121 (1), C.R.S.

\$4,859.36

YOU HAVE THE RIGHT TO APPEAL YOUR PROPERTY VALUE OR ITS CLASSIFICATION.

The comparable sales listed below were used to value your property as of the appraisal date of 06/30/22

Arapahoe County
ASSESSOR OFFICE

APPEAL PROCEDURES

APPEAL BY MAIL OR FAX: If you choose to mail or fax a written appeal, you may complete the form on the reverse side of this notice and mail or fax it to the Assessor at the address below. To preserve your right to appeal, your mailed or faxed appeal must be postmarked or transmitted no later than June 10. The Assessor's fax number is 303-797-1295.

MAIL TO: ASSESSMENT DIVISION - REAL PROPERTY APPEAL, 5334 S. Prince Street, Littleton, CO 80120-1136

APPEAL ON-LINE AT: www.arapahoeco.gov/assessor by June 10.

APPEAL OPTIONS: Appeals for all property types also include drop box, phone appointments and walk-in appointments. To enhance your experience, we are offering phone appointments with appraisal staff responsible for your area. You may request a phone appointment using our website by clicking on [Schedule Appeal Appointment](#) or by calling our office at 303-795-4600. Telephone hours of service for phone appointments: 303-795-4600; Monday - Friday, 7:30 a.m. - 5 p.m. Walk-in appointments may be made 05/01/2024 - 5/20/2024 only. County building doors close at 4:00 p.m.

If a property owner does not timely object to their property's valuation by 6/10/2024 12:00:00AM under section 39-5-122, C.R.S., they may file a request for an abatement under section 39-10-114, C.R.S., by contacting the county assessor.







ASSESSOR'S DETERMINATION: The Assessor must make a decision on your appeal and mail a Notice of Determination to you by the last regular working day in June.

APPEALING THE ASSESSOR'S DECISION: If you are not satisfied with the Assessor's determination regarding your appeal, or if you do not receive a Notice of Determination from the Assessor and wish to continue your appeal, you MUST file a written appeal with the County Board of Equalization on or before 07/15/2024.

AGENT ASSIGNMENT: If you authorize an agent to act on your behalf, attach a signed letter stating the agent's name, address, and phone number.

NOTE: Please observe the appeal deadlines; after these dates your right to appeal is lost. To preserve your appeal rights you may be required to prove you have filed a timely appeal; therefore, we recommend all correspondence be mailed with a proof of mailing (i.e. registered or certified mail).

Appeals will not be accepted after June 10

<div><div><div>ARAPAHOE COUNTY</div></div><div></div></div>						
	SUBJECT	SALE 1	SALE 2	SALE 3	SALE 4	SALE 5
	*****	*****	*****	*****	*****	*****
PARCEL ID	031037719	031037476001	031035279001	031035988001	031036909001	031035295001
STREET #	2900 S	1411 E	2975 S	2794 S	1311 E	2995 S
STREET	EMERSON	BATES	OGDEN	CLARKSON	BATES	OGDEN
STREET TYPE	ST	PKY	ST	ST	PKY	ST
APT #						
DWELLING	*****	*****	*****	*****	*****	*****
Time Adj Sale Price		823193	936458	728658	773000	768433
Original Sale Price	635000	686000	890000	637000	773000	685000
Concessions and PP	-4000	-5000	0	-7000	0	0
Parcel Number	1971-35-2-13-001	1971-35-2-11-012	1971-35-2-00-026	1971-35-2-02-008	1971-35-2-08-007	1971-35-2-00-028
Neighborhood	266	266	266	266	266	266
Neighborhood Group	214750	214750	214750	214750	214750	214750
LUC	1220	1220	1220	1220	1220	1220
Allocated Land Val	348000	290000	290000	290000	290000	261000
Improvement Type	Traditional	Traditional	Traditional	Traditional	Traditional	Traditional
Improvement Style	1 Story/Ranch	1 Story/Ranch	1 Story/Ranch	1 Story/Ranch	1 Story/Ranch	1 Story/Ranch
Year Built	1958	1952	1954	1951	1954	1954
Remodel Year	2022	2010	2021	2015	2009	2012
Valuation Grade	C	C	C	C	C	C
Living Area	1631	1425	1323	1516	1182	1075
Basement/Garden lvl	1124	1125	1050	0	962	1075
Finish Bsmt/Grdn lvl	1076	1125	1002	0	718	1021
Walkout Basement	0	0	0	0	0	0
Attached Garage	0	240	400	0	0	276
Detached Garage	440	0	0	525	441	0
Open Porch	0	274	100	64	220	0
Deck/Terrace	572	0	416	520	326	1209
Total Bath Count	3	2	2	2	2	2
Fireplaces	1	1	2	1	0	1
2nd Residence	0	0	0	0	0	0
Regression Valuation	980282	815443	926540	739140	771969	804061
VALUATION	*****	*****	*****	*****	*****	*****
SALE DATE		04/30/2021	01/21/2022	07/22/2021	04/15/2022	09/08/2021
Time Adj Sale Price		823,193	936,458	728,658	773,000	768,433
Adjusted Sale Price		988,032	990,200	969,800	981,313	944,654
ADJ MKT \$	977,092					